





NASTAVAK LEGENDE:




GRANICE

 OBUHVAT OBAVEZNE IZRADE URBANISTIČKOG PLANA UREĐENJA








Betina

-  Uvala Zdrače - zapadni dio
-  Zona luke posebne namjene - marina s brodogradilištem
-  Povijesna jezgra naselja Betina s kontaktnim područjem
-  Obalno područje naselja Betina - Pačipolje


Jezera


-  Sjeverni dio naselja
-  Južni dio naselja
-  Ugostiteljsko turistička zona (Mišji vrh)


Tisno


-  Povijesna jezgra naselja Tisno (otočki dio naselja)
-  Obalno područje od Velikog mula do Lovišća
-  Luka otvorena za javni promet na otočkom dijelu
-  Obalno područje od mosta do Zapadne Gomilice
-  Područje Drage
-  Ugostiteljsko turistička zona Prisluga - Jazine
-  Ugostiteljsko turistička zona Rastovac

 OBUHVAT OBAVEZNE IZRADE DETALJNOG PLANA UREĐENJA

 Groblje Tisno, Jezera i Dubrava
(za proširenje groblja više od 20 % postojeće površine)

 OBUHVAT DETALJNIH PLANA UREĐENJA ČIJA JE IZRADA ZAPOČELA
TEMELJEM PROGRAMA MJERA ZA UNAPREĐENJE STANJA U PROSTORU
OPĆINE TISNO

 Luka Betina (porat)

 Luka nautičkog turizma - marina, uvala Luke - Tisno